








Legend

-  Township
-  Village
-  City
-  US/State Routes
-  Pixel Resolution = .25'
-  Pixel Resolution = .5'
-  Pixel Resolution = 1'



Wexford County/City of Cadillac Digital Orthophoto Products



Aerial Photography information:

- Aerial Photo Date: 04-09-05
- Film Type: Color
- Design Scales:
- 1"=40' Imagery (.25' Pixel Resolution)
Flight Height: 3,550' a/MSL
Pixel Resolution: .25'
- 1"=100' Imagery (.5' Pixel Resolution)
Flight Height: 6,050' - 6,450' a/MSL
Pixel Resolution: .5'
- 1"=200' Imagery (1' Pixel Resolution)
Flight Height: 11,480' a/MSL
Pixel Resolution: 1'

Please correspond with Wexford County GIS Maps & Data Fee Schedule for pricing...

