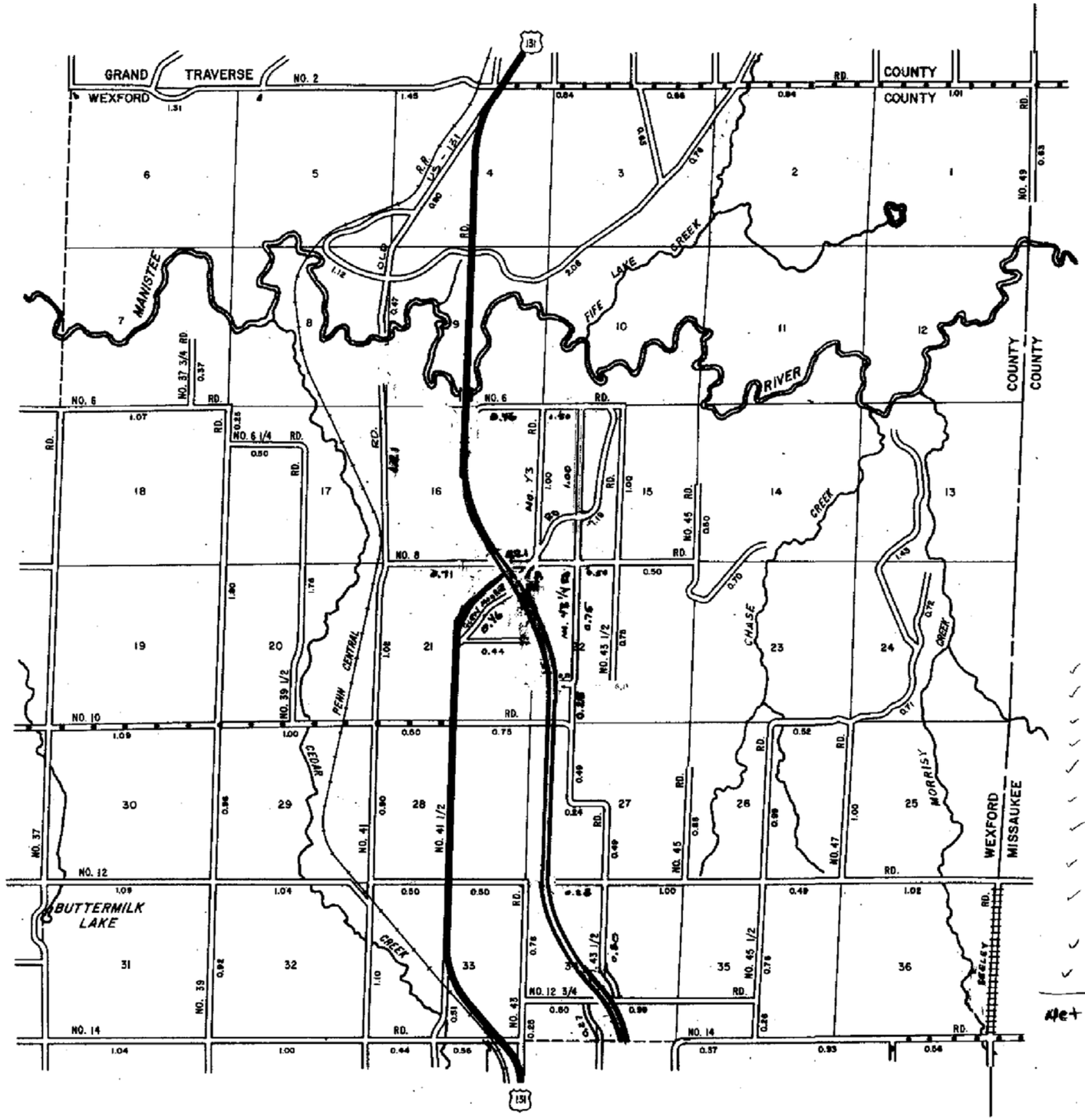

LEGEND

COUNTY LINE
CORPORATE LIMITS
STATE TRUNKLINE
COUNTY PRIMARY
COUNTY LOCAL
AJACENT COUNTY
CITY OR VILLAGE STREET

PRIMARY ROAD SYSTEM IS 6.50 MILES

LOCAL ROAD SYSTEM IS 55.90 MILES

55.90

I HEREBY CERTIFY THAT THE ROADS SHOWN HEREON BY SYMBOL OR IN RED AS PRIMARY ROADS AND THOSE SHOWN HEREON BY SYMBOL OR IN GREEN AS LOCAL ROADS ARE IN USE AND ARE UNDER THE JURISDICTION OF THE COUNTY ROAD COMMISSION.

CHAIRMAN

1998
DATE

REV. 2003

✓ -(0.06) GLEN MOORE RD
✓ -(1.13) OLD US-131
✓ -(0.09) NO. 41 RD
✓ -(0.17) NO. 6 RD.
✓ -(0.08) 8 RD
✓ -(0.11) 8 3/4 RD
✓ -(0.21) 12 ROAD
✓ + 1.75 4 3/4 RD This sheet
✓ -(0.15) 43 RD
✓ +(0.04) 43 1/2 N. Leg @ 12 3/4
✓ +(0.04) 43 1/2 S. Leg @ 12 3/4

Net Fwy Change 2003 = -0.77

SCALE 0 ½ 1 MILE
One Inch Equals 3000 Ft.

LIBERTY TWP.
T 24 N - R 9 W
WEXFORD COUNTY

13	14	15	16
9	10	11	12
5	6	7	8
1	2	3	4

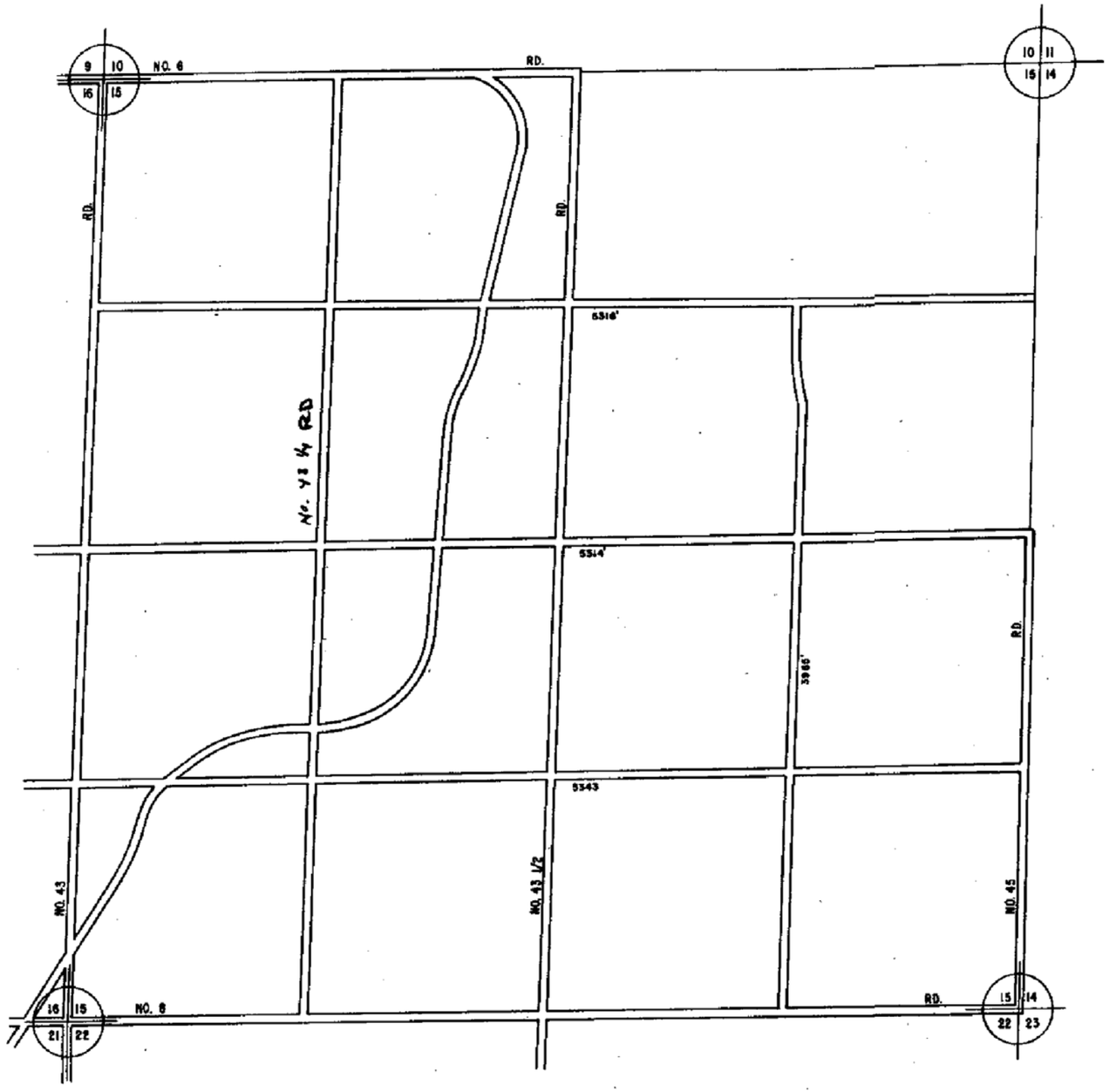

LEGEND

COUNTY LINE
CORPORATE LIMITS
STATE TRUNKLINE
COUNTY PRIMARY
COUNTY LOCAL
ADJACENT COUNTY
CITY OR VILLAGE STREET

TOTAL FEET 19938 EQUALS 3.78 MILES

I HEREBY CERTIFY THAT THE ROADS SHOWN HEREON BY SYMBOL OR IN GREEN AS LOCAL ROADS ARE IN USE AND ARE UNDER THE JURISDICTION OF THE COUNTY ROAD COMMISSION.

CHAIRMAN 1998 DATE

- 1.0 43 1/4 this sht. REV 2003

N W E S

SCALE 0 600 1200 FEET
One inch equals 600 feet

TOWNSHIP LIBERTY
SECTION 15 T. 24 N R. 9 W
COUNTY WEXFORD

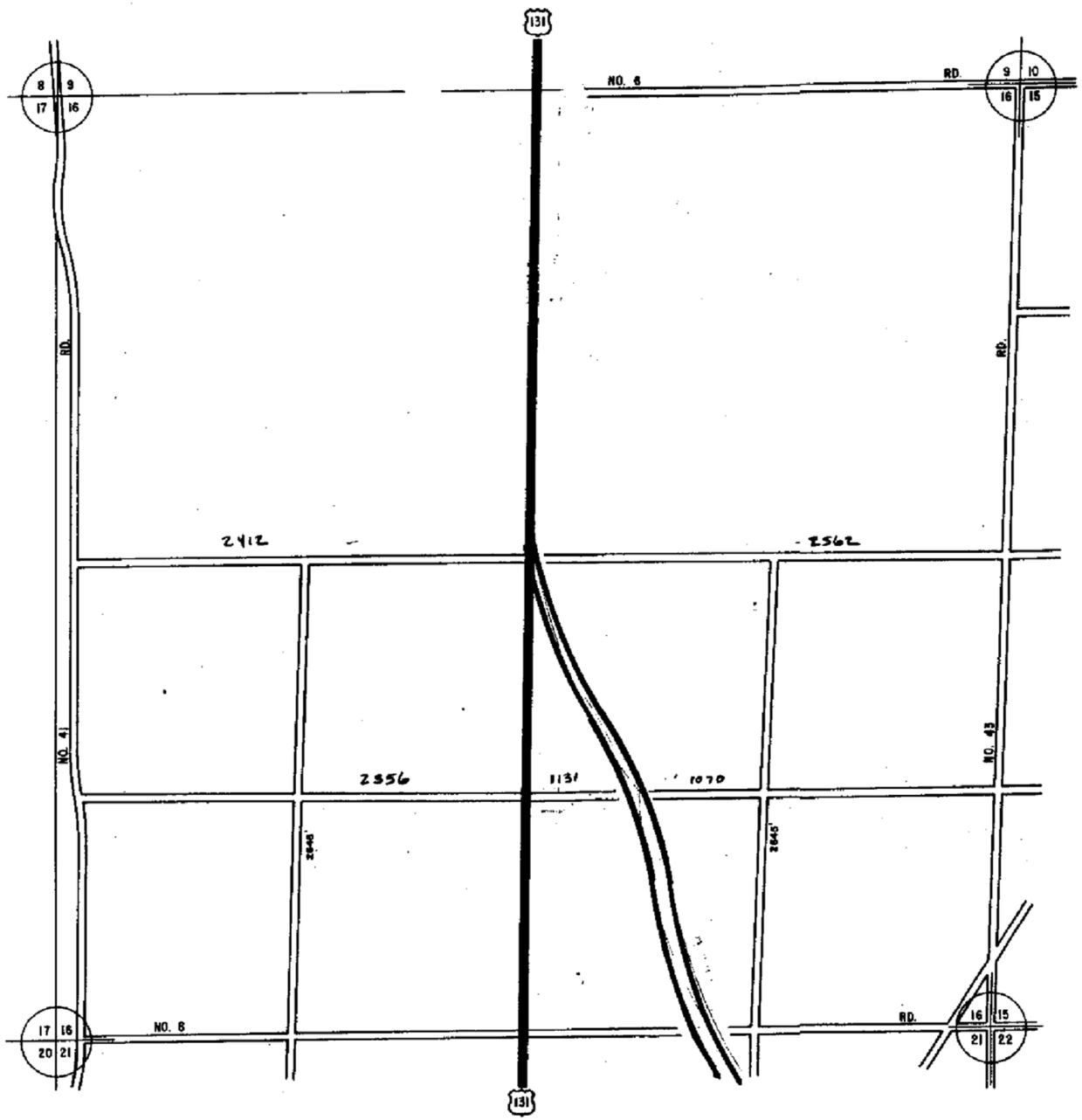

LEGEND

COUNTY LINE
CORPORATE LIMITS
STATE TRUNKLINE
COUNTY PRIMARY
COUNTY LOCAL
ADJACENT COUNTY
CITY OR VILLAGE STREET

TOTAL FEET 15024 EQUALS 2.84 MILES

I HEREBY CERTIFY THAT THE ROADS SHOWN HEREON BY SYMBOL OR IN GREEN AS LOCAL ROADS ARE IN USE AND ARE UNDER THE JURISDICTION OF THE COUNTY ROAD COMMISSION.

CHAIRMAN 1998 DATE

Rev 2003

N
W E
S

SCALE 0 600 1200 FEET
One inch equals 600 feet

TOWNSHIP LIBERTY
SECTION 16 T. 24 N R. 9 W
COUNTY WEXFORD

2003 Fwy Rev.
-(439 ft) 6 3/4 Rd
-(286 ft) 6 1/2 Rd

Net changes from Fwy 2003 = (-) 725

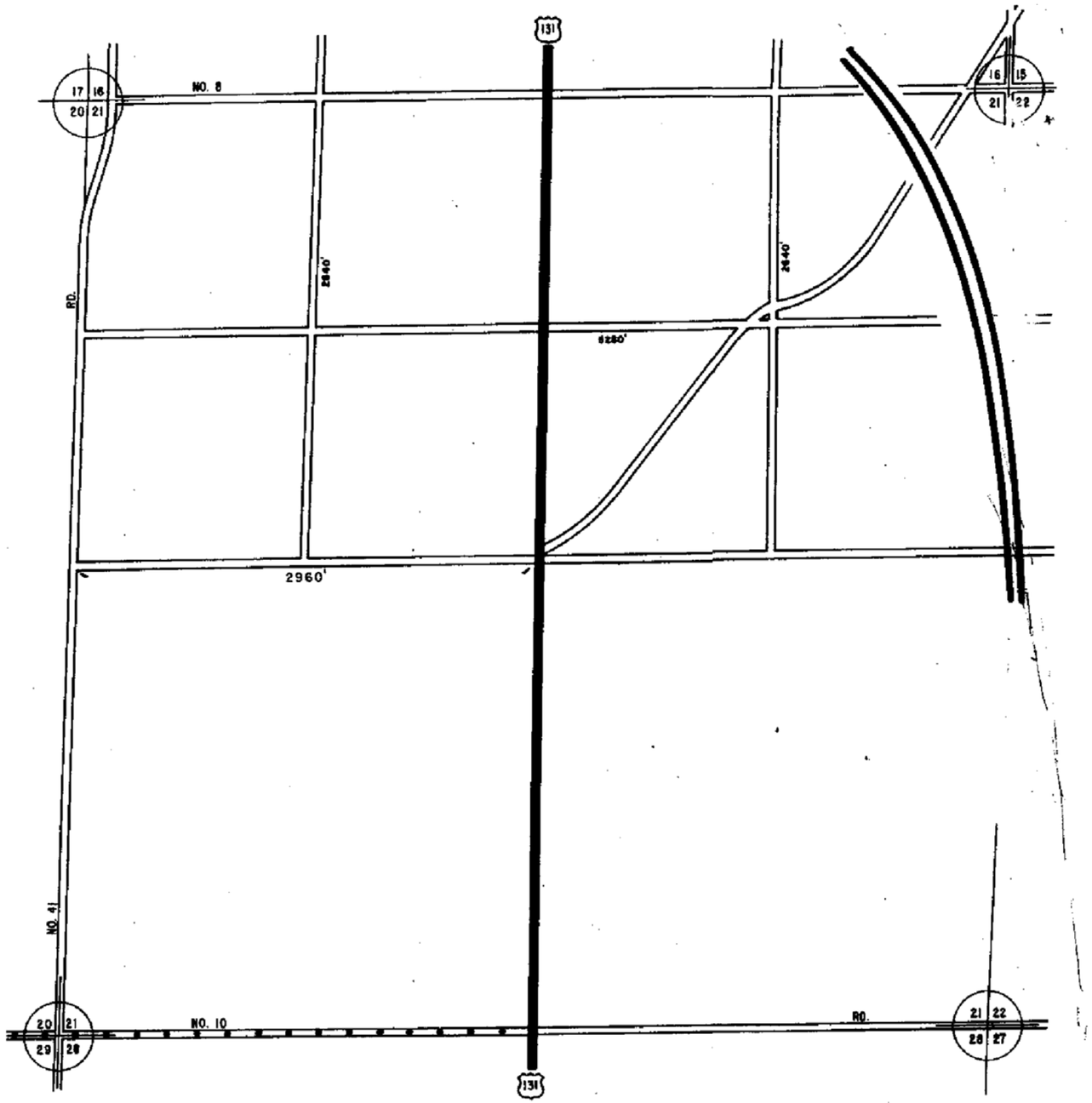

LEGEND

COUNTY LINE
CORPORATE LIMITS
STATE TRUNKLINE
COUNTY PRIMARY
COUNTY LOCAL
ADJACENT COUNTY
CITY OR VILLAGE STREET

TOTAL FEET. 13620 EQUALS 2.58 MILES

I HEREBY CERTIFY THAT THE ROADS SHOWN HEREON BY SYMBOL OR IN GREEN AS LOCAL ROADS ARE IN USE AND ARE UNDER THE JURISDICTION OF THE COUNTY ROAD COMMISSION.

CHAIRMAN

1990
DATE

N
W
E
S

SCALE 0 600 1200 FEET
One inch equals 600 feet

TOWNSHIP LIBERTY
SECTION 21 T. 24 N R. 9 W
COUNTY WEXFORD

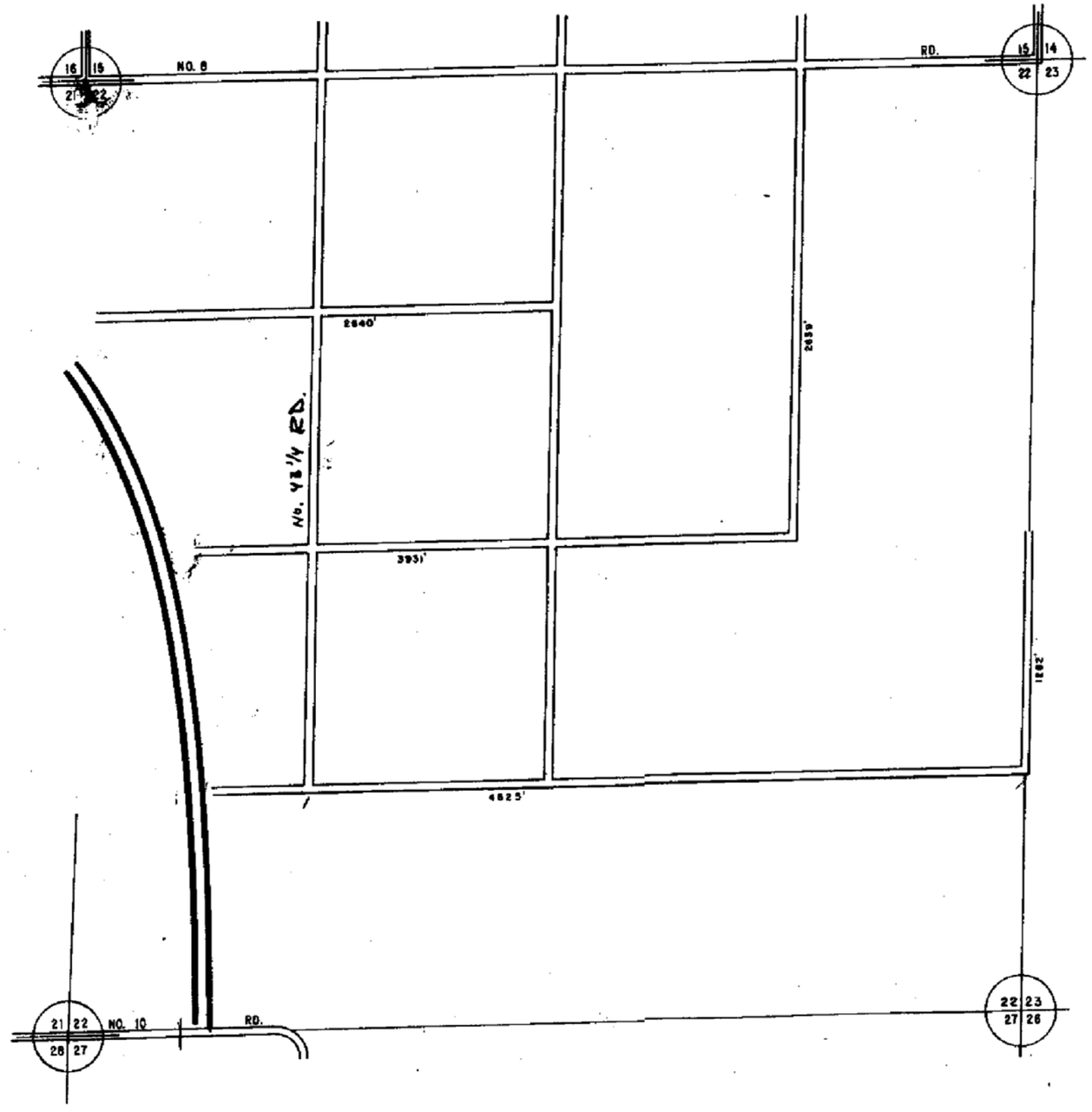

LEGEND

COUNTY LINE
CORPORATE LIMITS
STATE TRUNKLINE
COUNTY PRIMARY
COUNTY LOCAL
ADJACENT COUNTY
CITY OR VILLAGE STREET

TOTAL FEET 15[illegible]7 EQUALS 2.86 MILES

I HEREBY CERTIFY THAT THE ROADS SHOWN HEREON BY SYMBOL OR IN GREEN AS LOCAL ROADS ARE IN USE AND ARE UNDER THE JURISDICTION OF THE COUNTY ROAD COMMISSION.

CHAIRMAN 1998 DATE

43 1/4 Rd. REV. 2003
place 33 on Sht 16

N W E S

SCALE 0 600 1200 FEET
One inch equals 600 feet

TOWNSHIP LIBERTY
SECTION 22 T. 24 N R. 9 W
COUNTY WEXFORD

16 D

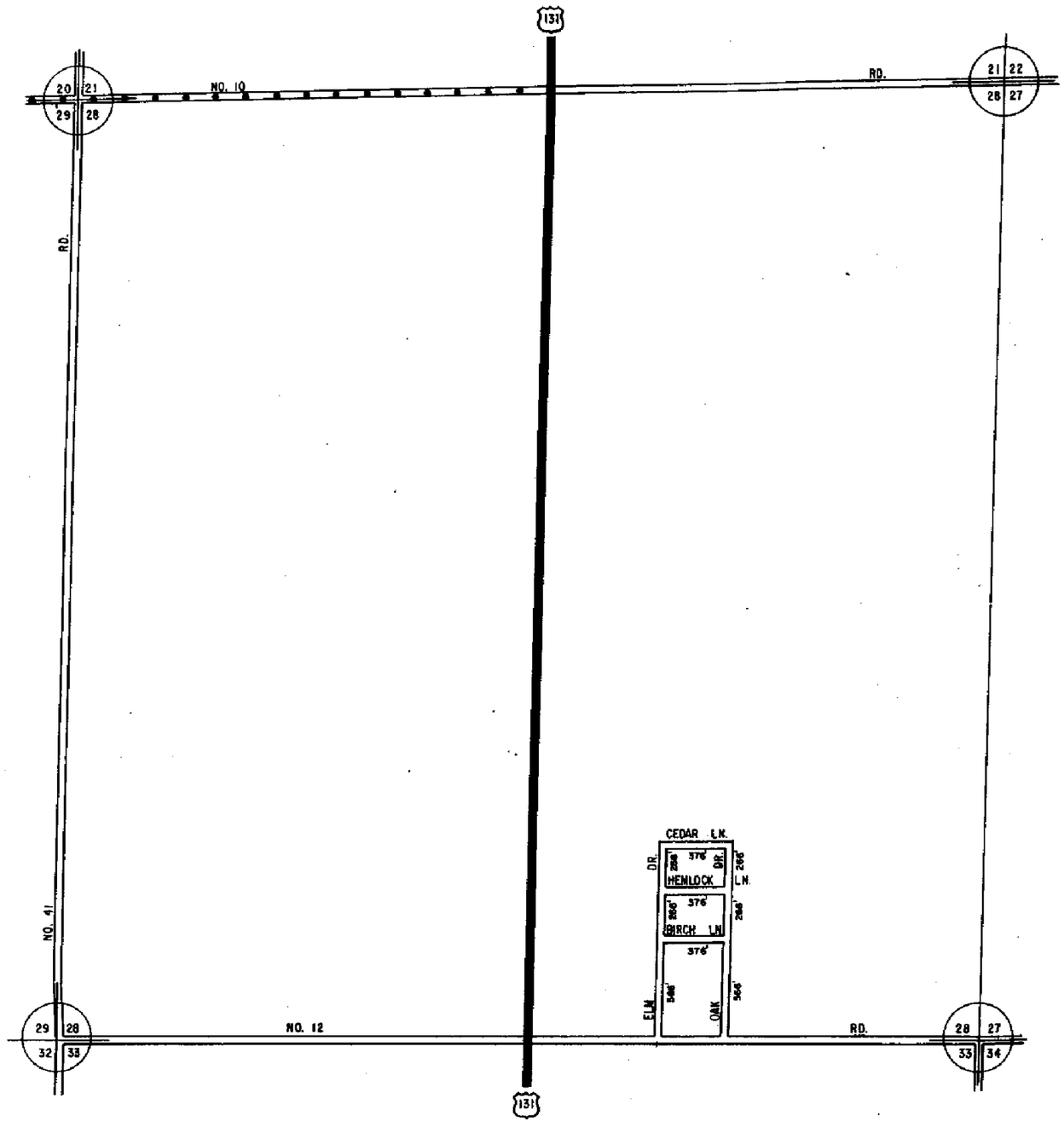

LEGEND

COUNTY LINE
CORPORATE LIMITS
STATE TRUNKLINE
COUNTY PRIMARY
COUNTY LOCAL
ADJACENT COUNTY
CITY OR VILLAGE STREET

TOTAL FEET 3324 EQUALS 0.63 MILES

I HEREBY CERTIFY THAT THE ROADS SHOWN HEREON BY SYMBOL OR IN GREEN AS LOCAL ROADS ARE IN USE AND ARE UNDER THE JURISDICTION OF THE COUNTY ROAD COMMISSION.

CHAIRMAN

1998
DATE

N
W
E
S

SCALE 0 600 1200 FEET
One inch equals 600 feet

TOWNSHIP LIBERTY
SECTION 28 T. 24 N R. 9 W
COUNTY WEXFORD

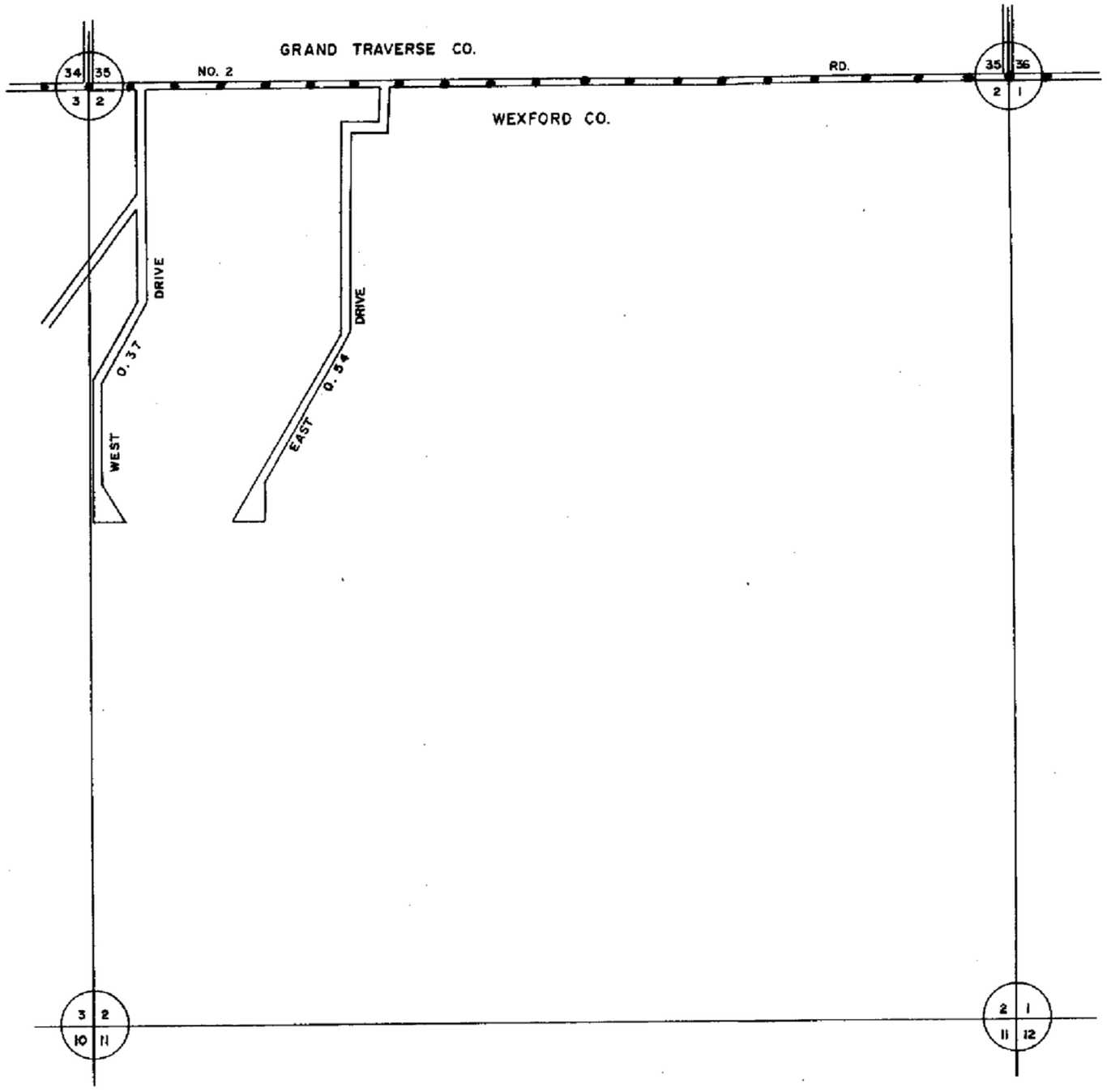

LEGEND

COUNTY LINE
CORPORATE LIMITS
STATE TRUNKLINE
COUNTY PRIMARY
COUNTY LOCAL
ADJACENT COUNTY
CITY OR VILLAGE STREET

LOCAL ROAD SYSTEM

TOTAL FEET 4805 EQUALS 0.91 MILES

MILEAGES SHALL BE TO THE NEAREST ONE HUNDREDTH OF A MILE.

SCALE 0 600 1200 FEET

One inch equals 600 feet

CHAIRMAN 1998 DATE

I HEREBY CERTIFY THAT THE ROADS SHOWN HEREON BY SYMBOL OR IN GREEN AS LOCAL ROADS ARE IN USE AND ARE UNDER THE JURISDICTION OF THE COUNTY ROAD COMMISSION.

REVISED BY

DATE 1993

TOWNSHIP LIBERTY

SECTION 2 T. 24 N R. 9 W

COUNTY WEXFORD

SHEET NUMBER 16 F